

## Ipima Ikaya Aboriginal Corporation RNTBC

### OVERVIEW

The Ipima Ikaya Aboriginal Corporation holds land and waters on the northern tip of the Cape York Peninsula in trust for the McDonnell Atampaya, Gudang Yadhagana and Angkamuthi Seven Rivers groups. It was previously known as the Northern Cape York Group #1 Aboriginal Corporation, but changed to the current name in February 2015.

While the *Northern Cape York Group #1* determination which recognised the native title rights and interests of these groups was handed down in October 2014, this occurred on the condition that four Indigenous Land Use Agreements (ILUAs) with other stakeholders be negotiated and registered. The last of these ILUAs was registered on 2 April 2015, and so from that date the determination took effect.

Although composed of three different socio-territorial groups and four language groups, the native title claimants in this case pursued a joint claim to their contiguous traditional lands on the northern tip of the Cape York Peninsula. Anthropologist Dr Anthony Redmond, in his supplementary report, gave the opinion that the claimants' predecessors shared membership in a single regional society and held a shared body of traditional laws and customs. The long and continued history of customary intermarriage between the groups and their own strong beliefs on their relative similarity to each other in opposition to their other neighbours further supported the decision to recognise joint native title rights and interests to the area.

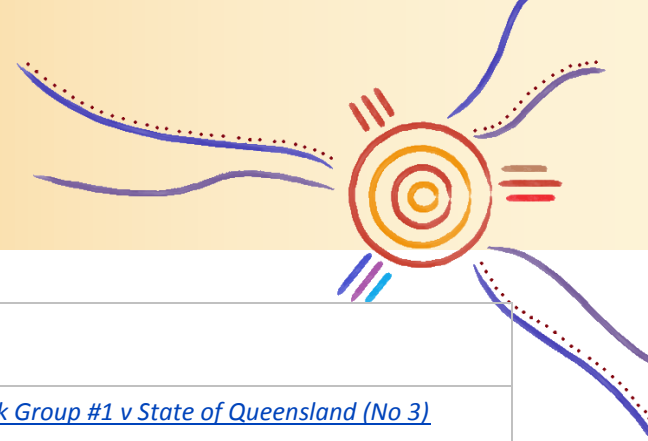
### RNTBC PROFILE

NAME OF RNTBC <a href="#">ORIC</a>	<a href="#">IPIMA IKAYA ABORIGINAL CORPORATION RNTBC</a>
TYPE OF RNTBC <a href="#">ATNS</a>	TRUSTEE
STATE/TERRITORY	QLD
MAP <a href="#">NNTT HYPERLINK</a>	<a href="#">National Native Title Tribunal Produced Map</a>
CONTACT DETAILS <a href="#">ORIC HYPERLINK</a>	<a href="#">The following contact details are subject to change. Check ORIC for recent details:</a> Contact Officer: Shilo Villaflor Mail Address: C/- Cape York Land Council, 32 Florence Street, Cairns QLD 4870 Phone Number: 07 4053 9222 Email Address: <a href="mailto:reception@cylc.org.au">reception@cylc.org.au</a>

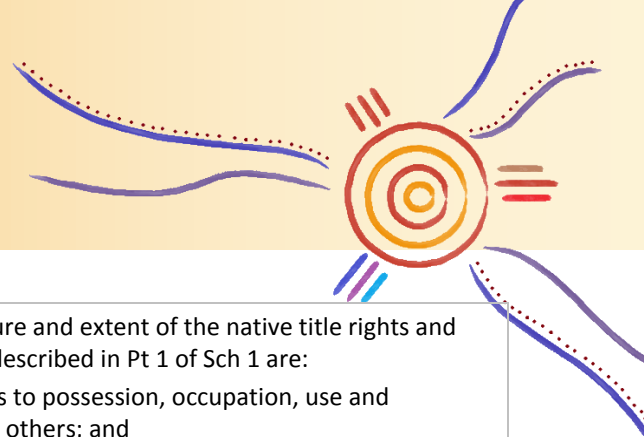
### RNTBC ADMINISTRATION

INDIGENOUS CORPORATION NUMBER	8114
DATE OF INCORPORATION	18/09/2014
DOCUMENTATION <a href="#">ORIC HYPERLINK</a>	<a href="#">Documentation, Rules, Member List, etc.</a>

### NATIVE TITLE DETERMINATION INFORMATION

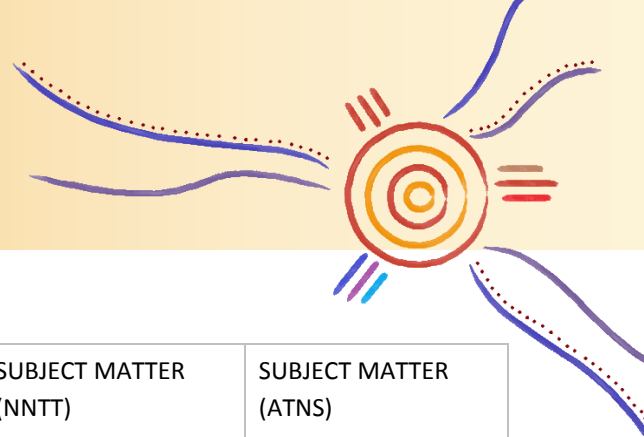


NNTT SHORT NAME <a href="#">NNTT HYPERLINK</a>	<a href="#">Northern Cape York Group #1</a>
CASE LAW <a href="#">AUSTLII HYPERLINK</a>	<a href="#">Woosup on behalf of the Northern Cape York Group #1 v State of Queensland (No 3) [2014] FCA 1148</a>
DATE OF DETERMINATION	30/10/2014
TYPE OF DETERMINATION <a href="#">ATNS HYPERLINK</a>	CONSENT DETERMINATION
DETERMINATION OUTCOME	NATIVE TITLE EXISTS IN THE ENTIRE DETERMINATION AREA
NNTT FILE NO	QCD2014/017
FEDERAL COURT FILE NO	QUD157/2011



<p>NATIVE TITLE RIGHTS AND INTERESTS<sup>1</sup></p>	<p>Subject to paras 9, 10 and 11 below the nature and extent of the native title rights and interests in relation to the land and waters described in Pt 1 of Sch 1 are:</p> <ul style="list-style-type: none"> <li>(a) other than in relation to Water, the rights to possession, occupation, use and enjoyment of the area to the exclusion of all others; and</li> <li>(b) in relation to Water, the nonexclusive rights to:                     <ul style="list-style-type: none"> <li>(i) hunt, fish and gather from the Water of the area;</li> <li>(ii) take and use the Natural Resources of the Water in the area; and</li> <li>(iii) take and use the Water of the area, for cultural, personal, domestic and communal purposes.</li> </ul> </li> </ul> <p>Subject to paras 9, 10 and 11 below the nature and extent of the native title rights and interests in relation to the land and waters described in Pt 2 of Sch 1 are the nonexclusive rights to:</p> <ul style="list-style-type: none"> <li>(a) access, be present on, move about on and travel over the area;</li> <li>(b) hunt and fish in or on, and gather from, the area;</li> <li>(c) take, use, share and exchange Natural Resources on the area;</li> <li>(d) take and use the Water from the area for cultural, personal, domestic and communal purposes;</li> <li>(e) live and camp on the area and for those purposes to erect shelters and other structures thereon;</li> <li>(f) conduct ceremonies on the area;</li> <li>(g) be buried and to bury native title holders within the area;</li> <li>(h) maintain places of importance and areas of significance to the native title holders under their traditional laws and customs on the area and to protect those places and areas from harm;</li> <li>(i) teach on the area the physical and spiritual attributes of the area;</li> <li>(j) hold meetings on the area;</li> <li>(k) light fires on the area for cultural, spiritual or domestic purposes including cooking, but not for the purpose of hunting or clearing vegetation; and</li> <li>(l) be accompanied on to the area by those persons who, though not native title holders, are:                     <ul style="list-style-type: none"> <li>(i) spouses or partners of native title holders;</li> <li>(ii) people who are members of the immediate family of a spouse or partner of a native title holder; or</li> <li>(iii) people reasonably required by the native title holders under traditional law and custom for the performance of ceremonies or cultural activities on the area.</li> </ul> </li> </ul>
<p>AREA OF LAND</p>	<p>6,850 square kilometres</p>
<p>GENERAL LOCATION OF DETERMINATION AREA</p>	<p>Land and waters in northern, north-western and north-eastern Cape York Peninsula, generally located north of the Scardon and Dulhunty Rivers and west of the western boundary and north of the northern boundary of the Heathland Resources Reserve, and extending to the high water mark on the seaward side</p>
<p>NTRB REGION  <a href="#">NTRB HYPERLINK</a></p>	<p><a href="#">CAPE YORK LAND COUNCIL</a></p>

<sup>1</sup> These native title rights and interests are subject to the laws of the Commonwealth and the State of Queensland. They may also be subject to particular interests specified in the determination.



#### AGREEMENTS

AGREEMENT NAME <a href="#">ATNS HYPERLINK</a>	NNTT FILE NO. <a href="#">NNTT HYPERLINK</a>	TYPE OF AGREEMENT	SUBJECT MATTER (NNTT)	SUBJECT MATTER (ATNS)
<a href="#">NORTHERN CAPE YORK GROUP #1 STATE PROTECTED AREAS INDIGENOUS LAND USE AGREEMENT (ILUA)</a>	<a href="#">QI2014/078</a>	AREA AGREEMENT	Access	<a href="#">Access   Management /Administration</a>
<a href="#">NORTHERN PENINSULA AREA REGIONAL COUNCIL NORTHERN CAPE YORK GROUP #1 INDIGENOUS LAND USE AGREEMENT (ILUA)</a>	<a href="#">QI2014/075</a>	AREA AGREEMENT	Government	<a href="#">Housing, Construction and Infrastructure   Local Government   Native Title</a>
<a href="#">NORTHERN PENINSULA AREA INFRASTRUCTURE INDIGENOUS LAND USE AGREEMENT (ILUA)</a>	<a href="#">QI2004/001</a>	AREA AGREEMENT	Infrastructure	<a href="#">Native Title   Housing, Construction and Infrastructure</a>
<a href="#">ERGON ENERGY AND NORTHERN CAPE YORK GROUP #1 INDIGENOUS LAND USE AGREEMENT (ILUA)</a>	<a href="#">QI2014/076</a>	AREA AGREEMENT	Energy	<a href="#">Native Title   Oil and Gas</a>

#### ADDITIONAL ELECTRONIC RESOURCES

Media Release	Lei Helu, <a href="#">Federal Court determines Cape York native title rights</a> , Crown Law Queensland (18 December 2014).
News articles	The Australian, <a href="#">Qld tribes set to be handed native title</a> , (29 October 2014).