

## Arabana Aboriginal Corporation RNTBC

### OVERVIEW

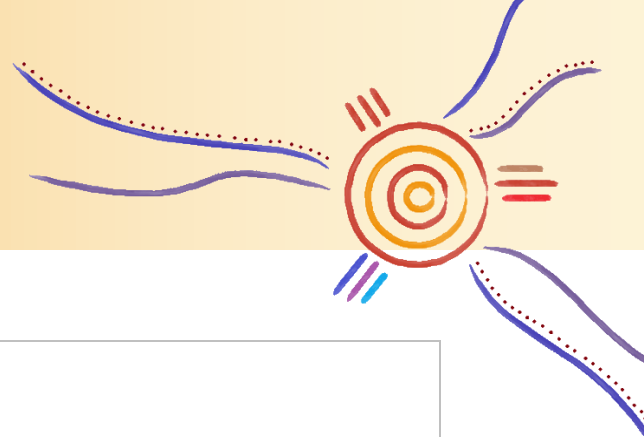
The Arabana Aboriginal Corporation RNTBC administers land and waters on behalf of the Arabana People. The Arabana People's ownership was recognised in the *Dodd v State of South Australia* determination. The Consent Determination concerned the Native Title Determination Application filed by the applicants on 16 January 1998. The Consent Determination recognises native title rights and interests over an area located in the central north of South Australia, covering approximately 68, 823 square kilometres. The area encompasses Marree in the southeast, Oodnadatta in the northwest, and Lake Eyre and the Wabma Kadarbu Monnd Springs Conservation Park.

The nature and extent of the native title rights and interests existing in the balance of the determination area are as follows:

- to access and move about the Determination Area;
- to live, to camp and, for the purpose of exercising their native title rights and interests, to erect shelters and other structures on the Determination Area;
- to hunt and fish;
- to gather and use the natural resources of the Determination Area such as food, medicinal plants, wild tobacco, timber, resin, ochre and feathers, but excluding those resources which are specifically excluded, referred to below;
- to share and exchange the subsistence and other traditional resources;
- to use the natural water resources of the Determination Area;
- to cook on the Determination Area and to light fires for domestic purposes but not for the clearance of vegetation;
- to engage and participate in cultural activities including those relating to births and deaths;
- to conduct ceremonies and hold meetings;
- to teach the physical and spiritual attributes of locations and sites within the Determination Area;
- to visit, maintain and protect sites and places of cultural and religious significance to Native Title Holders under their traditional laws and customs on the Determination Area

### RNTBC PROFILE

NAME OF RNTBC <a href="#">ORIC</a>	<a href="#">ARABANA ABORIGINAL CORPORATION RNTBC</a>
TYPE OF RNTBC <a href="#">ATNS</a>	<a href="#">AGENT</a>
STATE/TERRITORY	SA
MAP <a href="#">NNTT HYPERLINK</a>	<a href="#">National Native Title Tribunal Produced Map</a>
CONTACT DETAILS <a href="#">ORIC HYPERLINK</a>	<a href="#">The following contact details are subject to change. Check ORIC for recent details:</a> Contact Officer: Aaron Stuart Mail Address: Level 1, 345 King William Street, ADELAIDE SA 5000 Contact Number: 08 8410 0211 Email Address: <a href="mailto:astuart@centacarecdpp.org.au">astuart@centacarecdpp.org.au</a>



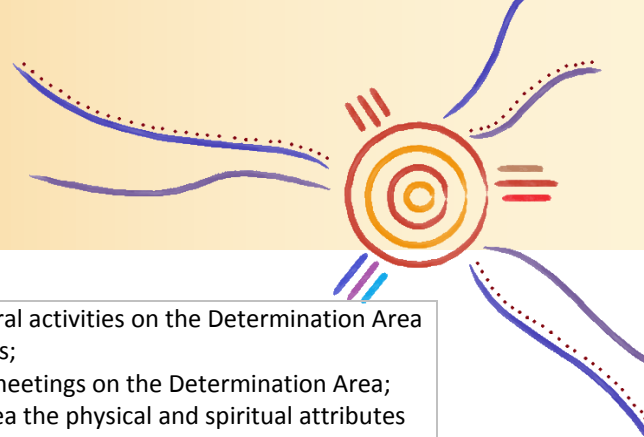
#### RNTBC ADMINISTRATION

INDIGENOUS CORPORATION NUMBER	7729
DATE OF INCORPORATION	21/05/2012
DOCUMENTATION <a href="#">ORIC HYPERLINK</a>	<a href="#">Documentation, Rules, Member List, etc.</a>

#### NATIVE TITLE DETERMINATION INFORMATION

NNTT SHORT NAME <a href="#">NNTT HYPERLINK</a>	<a href="#">ARABANA PEOPLE</a>
CASE LAW <a href="#">AUSTLII HYPERLINK</a>	<a href="#">Dodd v State of South Australia [2012] FCA 519</a>
DATE OF DETERMINATION	22/05/2012
TYPE OF DETERMINATION <a href="#">ATNS HYPERLINK</a>	<a href="#">CONSENT DETERMINATION</a>
DETERMINATION OUTCOME	NATIVE TITLE EXISTS IN PARTS OF THE DETERMINATION AREA
TRIBUNAL FILE NO	SCD2012/002
FEDERAL COURT FILE NO	SAD6025/1998
NATIVE TITLE RIGHTS AND INTERESTS <sup>1</sup>	<p>The nature and extent of the native title rights and interests existing in the balance of the determination area are as follows:</p> <ul style="list-style-type: none"> <li>a) the right to access and move about the Determination Area;</li> <li>b) the right to live, to camp and, for the purpose of exercising their native title rights and interests, to erect shelters and other structures on the Determination Area;</li> <li>c) the right to hunt and fish on the land and waters of the Determination Area;</li> <li>d) the right to gather and use the natural resources of the Determination Area such as food, medicinal plants, wild tobacco, timber, resin, ochre and feathers, but excluding those resources referred to in Paragraph 12;</li> <li>e) the right to share and exchange the subsistence and other traditional resources of the Determination Area;</li> <li>f) the right to use the natural water resources of the Determination Area;</li> <li>g) the right to cook on the Determination Area and to light fires for domestic purposes but not for the clearance of vegetation;</li> </ul>

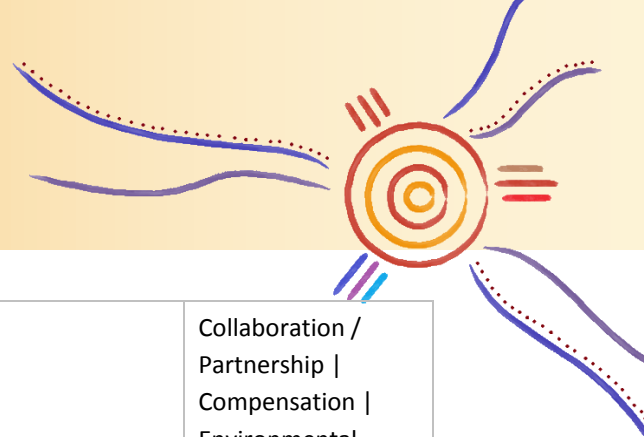
<sup>1</sup> These native title rights and interests are subject to the laws of the Commonwealth and Queensland. They may also be subject to particular interests specified in the determination.



	<p>h) the right to engage and participate in cultural activities on the Determination Area including those relating to births and deaths;</p> <p>i) the right to conduct ceremonies and hold meetings on the Determination Area;</p> <p>j) the right to teach on the Determination Area the physical and spiritual attributes of locations and sites within the Determination Area;</p> <p>k) the right to visit, maintain and protect sites and places of cultural and religious significance to Native Title Holders under their traditional laws and customs on the Determination Area; and</p> <p>l) the right to be accompanied on to the Determination Area by those people who, though not Native Title Holders, are:</p> <ul style="list-style-type: none"> <li>. spouses of native title holders; or</li> <li>. people required by traditional law and custom for the performance of ceremonies or cultural activities on the Determination Area; or</li> <li>. people who have rights in relation to the Determination Area according to the traditional laws and customs acknowledged by the native title holders.</li> </ul>
AREA OF LAND	Approximately 68, 823square kilometres
GENERAL LOCATION OF DETERMINATION AREA	The determination area is located in the central north of South Australia
NTRB REGION <a href="#">NTRB HYPERLINK</a>	<a href="#">SOUTH AUSTRALIAN NATIVE TITLE SERVICES</a>

#### AGREEMENTS

AGREEMENT NAME <a href="#">ATNS HYPERLINK</a>	NNTT FILE NO. <a href="#">NNTT HYPERLINK</a>	TYPE OF AGREEMENT	SUBJECT MATTER (NNTT)	SUBJECT MATTER (ATNS)
<a href="#">THE ARABANA NATIVE TITLE CLAIM SETTLEMENT INDIGENOUS LAND USE AGREEMENT (ILUA)</a>	<a href="#">SI2012/017</a>	AREA AGREEMENT	Co-management	Access   Collaboration / Partnership   Compensation   Consultation   Environmental Heritage   Future Act   Housing, Construction and Infrastructure   Land Planning   Management / Administration   Mining and Minerals   Native Title   Native Title - Extinguishment   Recognition of Traditional Rights and Interests



<a href="#">ARABANA PARKS INDIGENOUS LAND USE AGREEMENT (ILUA)</a>	<a href="#">SI2012/016</a>	AREA AGREEMENT	Co-management	Collaboration / Partnership   Compensation   Environmental Heritage   Fishing   Land Management   Management / Administration   Native Title
--	----------------------------	----------------	---------------	--

**ADDITIONAL ELECTRONIC RESOURCES**

Media Releases	National Native Title Tribunal, <a href="#">Arabana native title claim resolved in South Australia</a> (22/05/2012)
Gallery	South Australian Native Title Services, <a href="#">Arabana Achieves Consent Determination</a> , (23/05/2012)
News	ABC News, <a href="#">Federal Court awards native title over Lake Eyre</a> (23/05/2012)
	BushMob, <a href="#">Arabana Native Title Claim</a> , (August 2012)
	Adelaide Now, <a href="#">Arabana handed their land back</a> (22/05/2012)
	The Telegraph, <a href="#">Aborigines granted native title over Lake Eyre</a> (22/05/2012)
Radio	ABC News, <a href="#">Indigenous people granted native title at Lake Eyre</a> (22/05/2012)
	ABC Radio Network, <a href="#">Arabana handback</a> (27/10/2012)
Case Summary	What's New in Native Title (PDF 835KB), <a href="#">'Dodd v State of South Australia [2012] FCA 519'</a> (May 2012)